

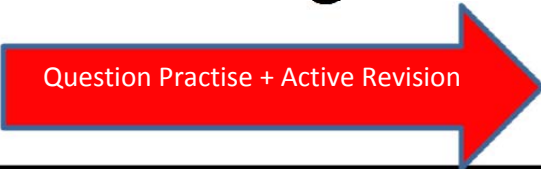


Lambeth Academy Geography Revision Tracker

Topic: The Coastal Zone

Student name:..... 

Current grade = **Target Grade=**

“The Coastal Zone” LEARNING OBJECTIVES	Revision Materials Complete
I can explain what weathering is	
I can describe mechanical weathering and chemical weathering	
I can explain mass movement	
I can describe the 4 processes of erosion	
I can explain the difference between destructive and constructive waves	
I can explain how wave cut platforms form	
I can explain how headlands and bays form	
I can explain how caves, arches, stacks and stumps form	
I can describe the 4 types of transportation	
I can explain longshore drift	
I can explain why deposition occurs and the features it creates	
I can explain how beaches are formed	
I can explain how spits, bars and tombolos are formed	
I can identify coastal landforms on a map	
I can explain why sea level is rising	
I can explain the economic, social and environmental impacts of coastal flooding using a Case Study	
I can describe and explain coastal erosion at Holderness	
I can describe specific impacts (social, environmental and economic) of coastal erosion at Holderness	
I can describe coastal management strategies (hard x 3 and soft x 3) and analyse their positives and negatives using the example of Holderness	
I can describe the features of a coastal habitat	
I can explain why coastal habitats need to conserved	